



সত্যমেব জয়তে

GOVT. OF ASSAM

OFFICE OF THE DIVISIONAL FOREST OFFICER, KAMRUP EAST DIVISION, BASISTHA,
GUWAHATI-29

Letter. No. B/KE/ DSR/Kamrup(M) / 496

Dated - 29 / 4 / 2026

To,

The Chairman, DSR Committee
cum
District Commissioner,
Kamrup Metro District,
Hengrabari, Guwahati.

Sub: Submission of draft Minutes of Meeting.

Sir,

With reference to the above, I have the honour to enclosed herewith the Draft Minutes of the online meeting held on 17/03/2026 for approval of additional 28 nos. (Twenty Eight) of Mine leases to the already approved DSR.

This is for your kind information and accord necessary approval.

Yours faithfully

Member Secretary
District Committee on DSR
Kamrup Metropolitan
cum
Divisional Forest Officer
Kamrup East Division, Basistha
Guwahati


DRAFT MINUTES OF THE ONLINE MEETING HELD FOR APPROVAL OF TWENTY EIGHT ADDITIONAL MINE LEASES TO THE ALREADY APPROVED DSR

DATE: 17.03.2026

TIME: 04.00 P.M.


Shri Casio Karan Pegu, Addl. District Magistrate, Kamrup Metropolitan District on behalf of the Chairman, DSR Committee, Kamrup (M) Assam welcomed all members and requested the Member Secretary to brief the Committee Members on the 28 applications of Mining, Earth Cutting, Hill Cutting and all other matters received for consideration and review as per the principles of Sustainable guidelines and notifications of Central & State Government along with other office memorandums and judgments of different court cases.

With permission of the Member Secretary, the floor was opened for all the members to share their observation on the 28 additional mine leases areas proposed to be added in approved DSR. After extensive discussion, all the members of the District Committee for DSR of Kamrup (M), unanimously agreed to add 24 additional mine leases in the approved DSR of Kamrup (M) and display the same in the district portal on approval form SEIAA & SEAC, Details of the observation of each case is elaborated below:


Sl No.	Type of Land	Lease Details	Area	Location	Production	Mine Lease Owner	Latitude	Longitude	Mining Plan	EC	Closure Plan	Remarks
1	Govt. Land	Plot No. 387	5 ha	Chamata Pathar, Mouza-Sonapur	Earth	M/s Dinash Chandra Kamakhy a Highway Constricti on Pvt. Ltd	26° 6'58.83"N 26° 7'4.73"N 26° 7'4.26"N 26° 7'3.18"N 26° 7'1.61"N 26° 6'58.47"N 26° 6'59.27"N 26° 6'58.08"N 26° 6'58.34"N 26° 6'58.95"N 26° 6'59.66"N 26° 6'57.71"N	91°59'55.26"E 91°59'54.65"E 91°59'50.30"E 91°59'49.51"E 91°59'42.50"E 91°59'43.77"E 91°59'545.78"E 91°59'47.98"E 91°59'49.90"E 91°59'49.90"E 91°59'51.02"E 91°59'51.84"E	Waiting for MP	Waiting for EC		
Decision taken by DSR committee	SI No. 1: Approved as per conditions of Mining Plan & EC											
2	P.P. Land	Dag No. 144 & 148 Patta No. 13 & 53		Khankar Hatisila, Mouza Panbari, P.O. & Circle Chandrapur	Earth	Sobita Boro	N 26.21778 N 26.2776 N 26.21809 N 26.21803 N 26.21789 N 26.2178 7 N 26.2178 4	E 91.89034 E 91.89001 E 91.89003 E 91.89037 E 91.89004 E 91.89035 E 91.8902				J.V. Conducted on 06/12/2025
Decision taken by DSR committee	SI No. 2: To be forwarded to District Level Monitoring Committee, Eco Sensitive Zone											
3	P.P. Land	Dag No. 330 Patta No.	3 Bigha	Vill:- Kamrajari	76.500 Cum	Sasikanta Choudhur	26° 5'25.86"N 26° 5'26.97"N	91°56'3.92"E 91°56'5.63"E	Waiting for MP	Waiting for EC		D.C.Permission Issued on


		110		Mouza & Cicle:- Sonapur	Earth	y	26° 5'24.59"N 26° 5'24.09"N	91°56'7.38"E 91°56'6.26"E				03/02/2026 for 90 Days
Decision taken by DSR committee	SI No. 3: Approved as per conditions of Mining Plan & EC											
4	P.P. Land	2 No Fatasil Patta land Earth & Stone Mining area	250 S Q mtr	2 No. Fatasil Jalukbari Mouza Kamrup (M)	451 cum Stone	Namita Rani Das	26° 09'12.09"N 26° 09'12.21"N 26° 09'11.78"N 26° 09'11.62"N	91°43'47.77"E 91°43'47.37"E 91°43'47.14"E 91°43'47.62"E	Issued for one year from issue date of EC	Issued on 29/03/202 5 for one year		D.C.Permission Issued on 21/11/2025 for 90 Days
Decision taken by DSR committee	SI No. 4: Approved as per conditions of Mining Plan & EC (Subject to Police report for use of Explosives)											
5	P.P. Land	Patta land ordinary Earth & Stone Mining permit area at Dispur Nonke Village	315 S Q mtr	Dispur Nonke Village, P.O & Ps Dispur , Beltola Mouza, Dispur Revenue Circle	1230 cum Earth 800 cum Stone	P. Singhania	26° 09'5.40"N 26° 09'5.93"N 26° 09'5.58"N 26° 09'5.18"N	91°46'46.60"E 91°46'46.11"E 91°46'45.64"E 91°46'46.06"E	Issued for Six Month from issue date of EC			
Decision taken by DSR committee	SI No. 5: Approved as per conditions of Mining Plan & EC (Subject to Police report for use of Explosives)											
6	P.P. Land	Dag No. 207 Patta No. 35	03B -2 K - 04L	Moirakuchi Panbari Mouza, Sonapur Revenue Circle		Sharmila Kathar	26° 08'33.77"N 26° 08'31.9"N 26° 08'32.5"N 26° 08'32.7"N 26° 08'33.39"N	91°58'07.8"E 91°58'02.4"E 91°58'03.3"E 91°58'04.3"E 91°58'04.42"E	Waiting for MP			
Decision taken by DSR committee	SI No. 6: Not approved as the progressive mine closure does not match											
7	P.P. Land	Dag No. 34/35/36 Patta No..30	15B -0 K -9L	Vill:- 2No. Tegheria Mouza- Dimoria Circal:- Sonapur	1,62,00 0 cum Earth	Rabindra Nath Deka	26° 07'3.74"N 26° 07'1.82"N 26° 06'59.48"N 26° 06'59.90"N 26° 07'0.40"N 26° 07'0.55"N 26° 6'59.50"N 26° 6'59.80"N	92°3'10.49"E 92°3'2.67"E 92°3'3.67"E 92°3'6.11"E 92°3'5.15"E 92°3'5.73"E 92°3'8.40"E 92°3'8.32"E	Waiting for MP			

							26° 6'59.99"N 26° 6'59.60"N 26° 7'0.52"N 26° 7'1.14"N	92°3'8.55"E 92°3'8.71"E 92°3'11.20"E 92°3'11.45"E					
Decision taken by DSR committee	SI No. 7: Approved as per conditions of Mining Plan & EC												
8	P.P. Land	Sarutary Village Ordinary Earth Mining Permit Area	1.18 Ha	Village Sarutary, P.o- Byrnihat, P.S- Sonapur, Sonapur Revenue Circle	30,000 m ³	Smti Kalyani Brahma	26° 3'36.715"N 26° 3'38.215"N 26° 3'39. 813"N 26° 3'41.360"N 26° 3'42.060"N 26° 3'40.535"N 26° 3'38.425"N	91°52'56.388"E 91°52'57.114"E 91°52'56.179"E 91°52'54.652"E 91°52'52.625"E 91°52'51.876"E 91°52'53.667"E	issued	Waiting for EC			
Decision taken by DSR committee	SI No. 8: Approved as per conditions of Mining Plan & EC												
9	P.P. Land	Dag No.765 Patta No. 164	2B-3K-19L	Pamohi Village Mouza Ramcharani - under Azara R.C.		Sri Indra Kr. Hazarika	26° 6'11.9"N 26° 6'11.5"N 26° 6'11.4"N 26° 6'11.77"N	91°42'11.4"E 91°42'11.5"E 91°42'13.13"E 91°42'12.49"E	Waiting for MP				
Decision taken by DSR committee	SI No. 9: Approved as per conditions of Mining Plan & EC												
10	P.P. Land	Patta land Stone mining permit area at pamohi Village	0.29 ha	Pamohi Village Mouza Ramcharani - under Azara R.C.	Stone 12,600 cum	Sri Ananta Baishya	26° 6'14.59"N 26° 6'12.37"N 26° 6'12.07"N 26° 6'14.23"N	91°40'32.95"E 91°40'32. 59"E 91°40'34.17"E 91°40'34.34"E	Issued for two year from issue date of EC	Waiting for EC			
Decision taken by DSR committee	SI No. 10: Approved as per conditions of Mining Plan & EC												
11	P.P. Land	No. Tegheria P.P. Land Ordinary Earth MPA	0.28 ha	Village: 1 No. Tegheria PO: Khetri	9,100 m ³ Ordinary Earth	Sri Ganesh Boro	26°07'10.51"N 26°07'09.29"N 26°07'09.04"N 26°07'10.51"N 26°07'11.99"N	91°02'56.90"N 91°02'56.90"N 91°02'56.02"N 91°02'54.86"N 91°02'55.73"N	issued	E C issued for one years on 24/04/202	Mine closure not applicable as per MP	Mining Closer plan submitted	

										5		
Decision taken by DSR committee	SI No. 11: Approved as per conditions of Mining Plan & EC											
12	P.P. Land	Patta Land Ordinary Earth Mining Permit Area at Choonsali Grant	231 Sq. Mtr.	Village: Noonmati Grant PO: Noonmati	675 m ³ Ordinary Earth	Sri Hitesh Kalita	26.190336 N 26.190316 N 26.190551 N 26.190555 N	91.797036 E 91.796948 E 91.796896 E 91.796986 E	issued	EC issued for one years on 16/06/2025	Back filling of Mined out area with stored top soil cover and wasted soil. Then plantation.	Mining Closer plan submitted
Decision taken by DSR committee	SI No. 12: Approved as per conditions of Mining Plan & EC											
13	P.P. Land	2 No PachimBoragaon P.P. Land Stone & Ordinary Earth MPA	0.0173 ha	Village: 2 No. Pachim Boragaon PO: Debgotanagar	412 m ³ Granitic Stone 618 m ³ Ordinary Earth	Sri Bonela Shiva	26°08'22.79"N 26°08'22.66"N 26°08'23.08"N 26°08'23.12"N	91°41'50.030"E 91°41'50.610"E 91°41'50.590"E 91°41'50.10"E	issued	Waiting for EC		Mining Closer plan submitted
Decision taken by DSR committee	SI No. 13: Approved as per conditions of Mining Plan & EC											
14	P.P. Land	Pamohi Village Ordinary Earth Mining Permit Area	0.79 Ha	Pamohi Village P.O/Ps-Garchuk under Azara	Earth 71148 m ³	Sri Simanta Nath	26° 6'12.816"N 26° 6'17.100"N 26° 6'14.508"N 26° 6'11.556"N	91°40'31.116"E 91°40'31.944"E 91°40'31.008"E 91°40'30.900"E	issued	EC issued for 2 years on 27/03/2025		
Decision taken by DSR committee	SI No. 14: Approved as per conditions of Mining Plan & EC											
15	P.P. Land	Chamata pathar village Earth Mining Permit Area	0.17 ha	Chamata pathar Village P.O/ P.S. & Mouza Sonapur under Sonapur Revenue Circle	26,548 m ³	Sri Sabir Ali	26° 7'4.54"N 26° 07'04.6"N 26° 07'02.5"N 26° 07'02.8"N 26° 7'3.92"N 26° 7'3.96"N	91°95'38.93"E 91°59'38.3"E 91°59'38.8"E 91°59'39.9"E 91°59'39.84"E 91°59'38.98"E	Issued for two year from issue date of EC	Waiting for EC		
Decision taken by DSR committee	SI No. 15: Approved as per conditions of Mining Plan & EC											

16	P.P. Land	Mirkuchi village Ordinary Earth Mining Permit Area	0.39 Ha	Mirkuchi vill. Mouza – Panbari under Sonapur	6,934 m ³	Sri Satyabrat a Rangpi	26° 08'24.1"N 26° 08'27.74"N 26° 08'26.0"N 26° 08'25.0"N	91°57'43.0"E 91°57'45.11"E 91°57'45.9"E 91°57'42.8"E	issued	Waiting for EC		
Decision taken by DSR committee	SI No. 16: Not approved due to non-submission of Non-closure plan											
17	P.P. Land	Karcia P.P. Land Ordinary Earth Mining Permit Area	0.36	Karcia Village P.O. Tepesia, P.S. Sonapur under Sonapur Revenue Circle	23424 m ³	Sri Jiban Teran	26° 7'20.02"N 26° 7'18.74"N 26° 7'18.29"N 26° 7'19.27"N 26° 7'20.10"N 26° 7'20.54"N	91°56'31.14"E 91°56'31.41"E 91°56'32.55"E 91°56'33.88"E 91°56'33.80"E 91°56'32.59"E	issued	Waiting for EC		
Decision taken by DSR committee	SI No. 17: Not approved due to non-submission of Non-closure plan											
18	P.P. Land	Patta Land Ordinary Earth Mining Area at Dhemai Village, Sonapur	0.80	Dhemai Village Mouza Sonapur under Sonapur Revenue Circle	32,000 m ³	SP, JV	26° 04'10.0"N 26° 04'11.0"N 26° 04'10.9"N 26° 04'9.5"N 26° 04'8.37"N 26° 04'07.7"N 26° 04'8.45"N	91°55'42.9"E 91°55'41.4"E 91°55'40.6"E 91°55'37.4"E 91°55'38.61"E 91°55'38.8"E 91°55'40.83"E	issued	Waiting for EC		
Decision taken by DSR committee	SI No. 18: Not approved due to non-submission of Non-closure plan											
19	Brahmaputra Bed	Majirgaon Govt. Land River Silt Ordinary Clay MPA on Brahmaputra River Bed (Block-C)	4.95 ha	Village: Mazirgaon PO: Mazirgaon Dist: Kamrup (M)	65,000 m ³ River Silt/Ord inary Clay	M/s L & T Construct ion	26°08'58.50"N 26°09'59.28"N 26°08'50.99"N 26°08'50.25"N	91°34'7.93"E 91°34'14.79"E 91°34'16.67"E 91°34'10.06"E	issued	E C issued for one years on 13/11/202 5		NOC issued from W.R.Deptt.
Decision taken by	SI No.19: Approved as per conditions of Mining Plan & EC											

DSR committee											
20	Brahmaputra Bed	Majirgaon Govt. Land River Silt Ordinary Clay MPA on Brahmaputra River Bed (Block-D)	4.95 ha	Village: Mazirgaon PO: Mazirgaon Dist: Kamrup (M)	65,000 m ³ River Silt/Ordinary Clay	M/s L & T Construction	26°08'54.15"N 26°08'49.08"N 26°08'48.72"N 26°08'54.61"N	91°34'27.75"E 91°34'28.57"E 91°34'38.90"E 91°34'38.25"E	issued	EC issued for one years on 13/11/2025	NOC issued from W.R.Deptt.
Decision taken by DSR committee											
SI No. 20: Approved as per conditions of Mining Plan & EC											
21	Brahmaputra Bed	Majirgaon Brahmaputra River Silt / Ordinary Clay MPA (Plot A)	4.95 ha	Village: Mazirgaon PO: Azara Dist: Kamrup (M)	29,500 m ³ River Silt/Ordinary Clay	M/s L & T Construction	26°08'43.024"N 26°08'49.103"N 26°08'52.365"N 26°08'46.954"N	91°34'42.950"E 91°34'56.107"E 91°34'52.916"E 91°34'41.490"E	issued	EC issued for six month on 15/09/2025	NOC issued from W.R.Deptt.
Decision taken by DSR committee											
SI No.21: Approved as per conditions of Mining Plan & EC											
22	Brahmaputra Bed	Majirgaon Brahmaputra River Silt / Ordinary Clay MPA (Plot B)	4.94 ha	Village: Mazirgaon PO: Azara Dist: Kamrup (M)	59,280 m ³ River Silt/Ordinary Clay	M/s L & T Construction	26°08'51.346"N 26°08'55.512"N 26°08'59.652"N 26°08'56.083"N	91°34'13.701"E 91°34'25.829"E 91°34'22.641"E 91°34'12.514"E	issued	EC issued for 2 years on 13/11/2025	NOC issued from W.R.Deptt. 
Decision taken by DSR committee											
SI No. 22: Approved as per conditions of Mining Plan & EC											
23	Brahmaputra Bed	Chandrapur	2.4 ha	Chandrapur	24,000 m ³ River Silt	Dinabandhu Das	26°15'6.00"N 26°15'6.60"N 26°15'3.80"N 26°15'3.40"N	91°56'10.50"E 91°55'59.60"E 91°55'59.70"E 91°56'9.66"E			J.V.Done
Decision taken by DSR committee											
SI No. 23: Approved as per conditions of Mining Plan & EC											


24	Brahmaputra Bed	Ordinary clay mining permit area at Doompara Ghat (A) on Brahmaputra River bed	4.76 ha	Chandrapur	57120 m ³ River Silt	Pranab Dutta	26°14'04.26"N 26°14'09.30"N 26°14'05.05"N 26°13'59.73"N	91°53'26.35"E 91°53'34.39"E 91°53'38.31"E 91°53'30.21"E	issued			
Decision taken by DSR committee	SI No. 24: Approved as per conditions of Mining Plan & EC (Subject to clearance from water resource department)											
25	Brahmaputra Bed	Bharalumukh	1 ha	Bharalumukh	15,000 m ³ River Silt	Niharika Enterprise	26°10'30.53"N 26°10'31.94"N 26°10'28.97"N 26°10'27.34"N	91°43'31.15"E 91°43'30.25"E 91°43'24.28"E 91°43'24.89"E				J.V.Done
Decision taken by DSR committee	SI No. 25: Approved as per conditions of Mining Plan & EC (Subject to clearance from water resource department)											
26	P.P. land	Sand permit area -3	4.82 ha	Digaru	20,000 m ³ Sand	Pusphas Construction Pvt.Ltd	26° 4'20.23"N 26° 4'14.35"N 26° 4'15.08"N 26° 4'18.71"N	91°54'11.00"E 91°54'27.64"E 91°54'29.43"E 91°54'10.09"E				J.V.Done
Decision taken by DSR committee	SI No. 26: Approved as per conditions of Mining Plan & EC											
27	P.P. land	Halagog village patta land sand mining permit area	1.98 ha	Helagog	19324 m ³ Sand	Nabanita Das	26° 08'56.8"N 26° 08'57.3"N 26° 08'53.8"N 26° 08'53.2"N	92°4'31.9"E 92°4'25.8"E 92°4'25.1"E 92°4'31.9"E	issued	Waiting for EC		
Decision taken by DSR committee	SI No. 27: Approved as per conditions of Mining Plan & EC											
28	P.P. land	Halagog	5B 1K 7L	Helagog	5000 m ³ Earth	Debakanta Medhi	26° 07'03.8"N 26° 07'04.2"N 26° 07'8.65"N 26° 07'8.33"N	92°03'15.6"E 92°03'17.00"E 92°3'12.20"E 92°3'12.20"E				J.V. Done

Decision taken
by DSR
committee

SI No. 28: Approved as per conditions of Mining Plan & EC

However, the house decided the work order for the sites shall be issued only after the Joint Verification done by the District Survey Report (DSR) Committee to ascertain the fact situations.

The meeting ended with a vote of thanks to the Chairman, DSR committee, Kamrup (M) Assam.


Member Secretary
District Committee on DSR
Kamrup Metropolitan
cum
Divisional Forest Officer
Kamrup East Division, Basistha
Guwahati 